

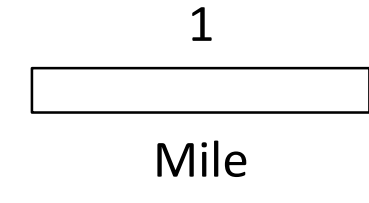

Water Assets

West End



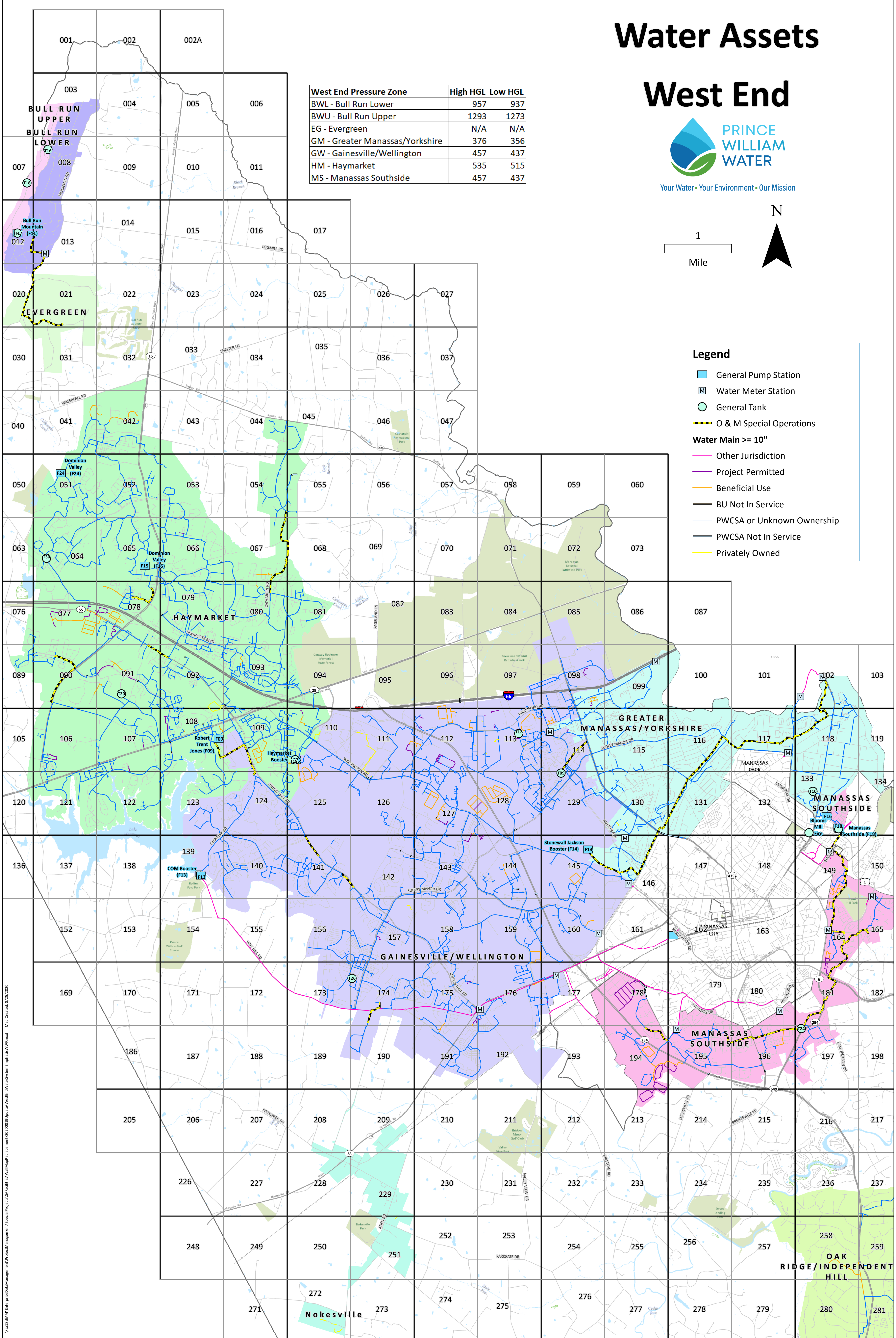
Your Water • Your Environment • Our Mission

West End Pressure Zone	High HGL	Low HGL
BWL - Bull Run Lower	957	937
BWU - Bull Run Upper	1293	1273
EG - Evergreen	N/A	N/A
GM - Greater Manassas/Yorkshire	376	356
GW - Gainesville/Wellington	457	437
HM - Haymarket	535	515
MS - Manassas Southside	457	437



Legend

- General Pump Station
- Water Meter Station
- General Tank
- O & M Special Operations
- Other Jurisdiction
- Project Permitted
- Beneficial Use
- BU Not In Service
- PWCSA or Unknown Ownership
- PWCSA Not In Service
- Privately Owned



I:\GIS\BAM\EnterpriseData\Management\Project\Management\SpecialProjects\Water\Assets\WestEnd\Assets\Map\Assets\Map.mxd
 Map Created: 8/25/2020